






# Cummeennabuddoge Wind Farm




Figure 11-3  
Water Quality Monitoring

- Key**
-  Site Boundary
  - Hydrology**
    -  WFD River Waterbodies
  - Water Quality Monitoring**
    -  Water Quality Monitoring Locations





Scale @ A3:  
1:90,000



© Crown copyright 2014. All rights reserved.  
Ordnance survey license number 100031673